


A Draught of John Bartram's House and Garden as it appears from the River - 1758  
 Seal & Collinson

1. my Study
2. Common flower garden
3. my Kitchen Garden
4. the lower Kitchen Garden
5. 6. Walks 150 yds long of a moderate descent



The length of the Terrace is 150 yds long

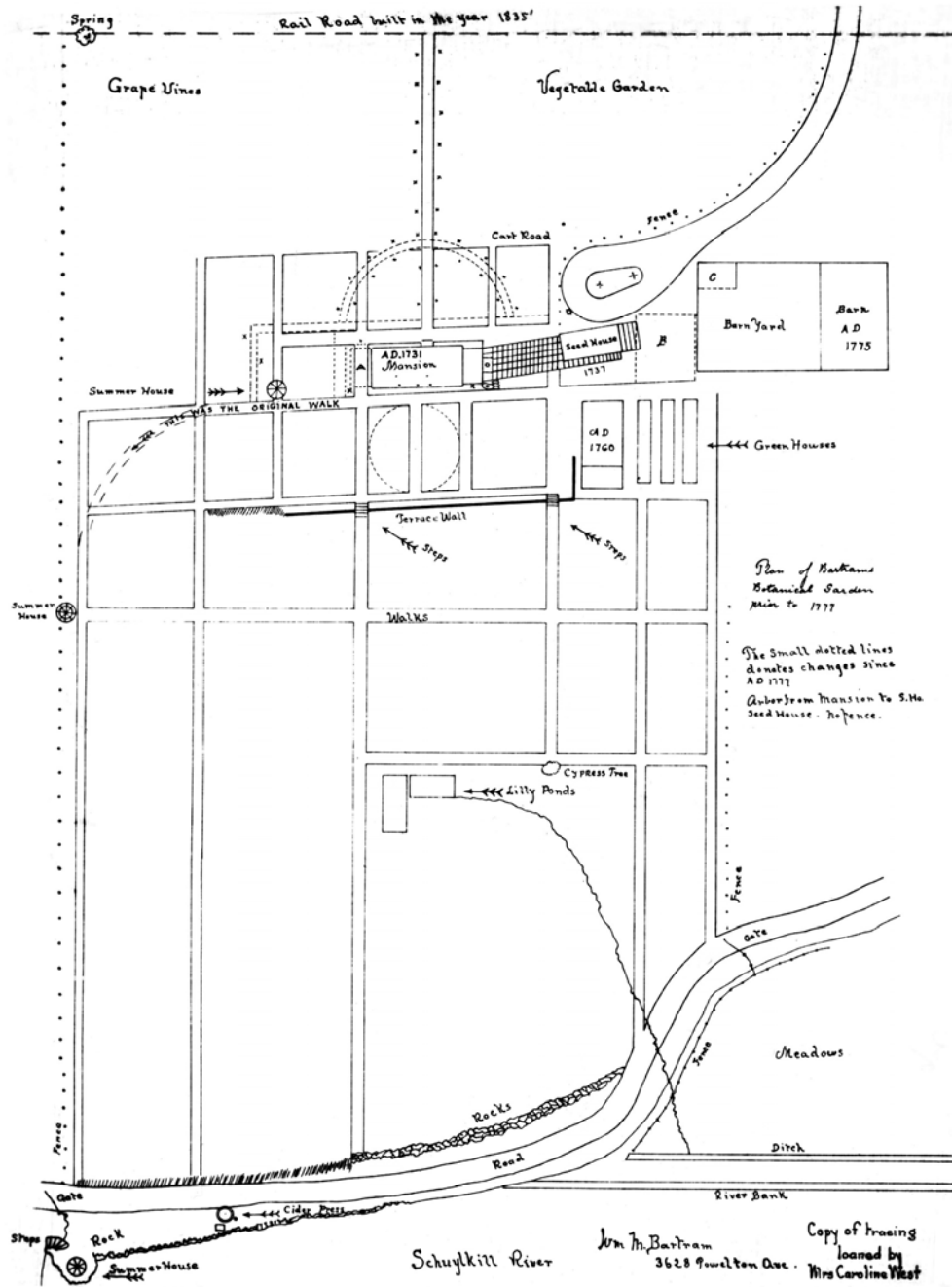
A view of lower garden 28 yds long 10 ft broad

A Pond or living stream

Schuilkill a River 100 Yards wide

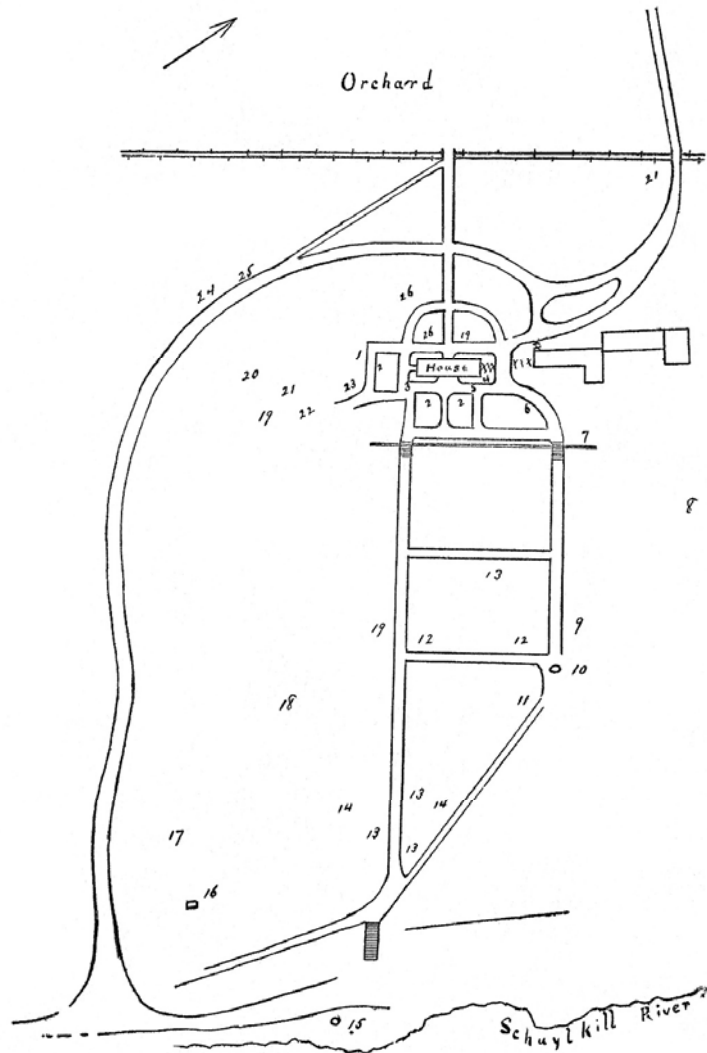
“A Draught of John Bartram’s House and Garden as it appears from the River. 1758”

Drawing by William Bartram. [Earl of Derby Collection]



“Plan of Bartram's Botanical Garden prior to 1777.”

Drawn by William Middleton Bartram (1838-1916), and probably reflects the garden in the 1840s.

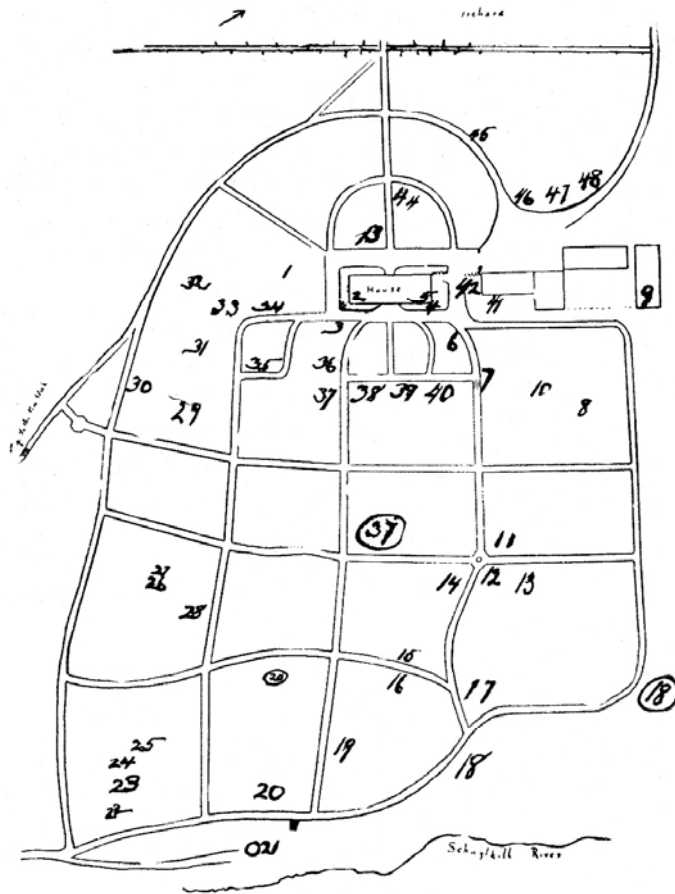


ROUGH PLAN OF BARTRAM'S GARDEN

FEBRUARY 1904

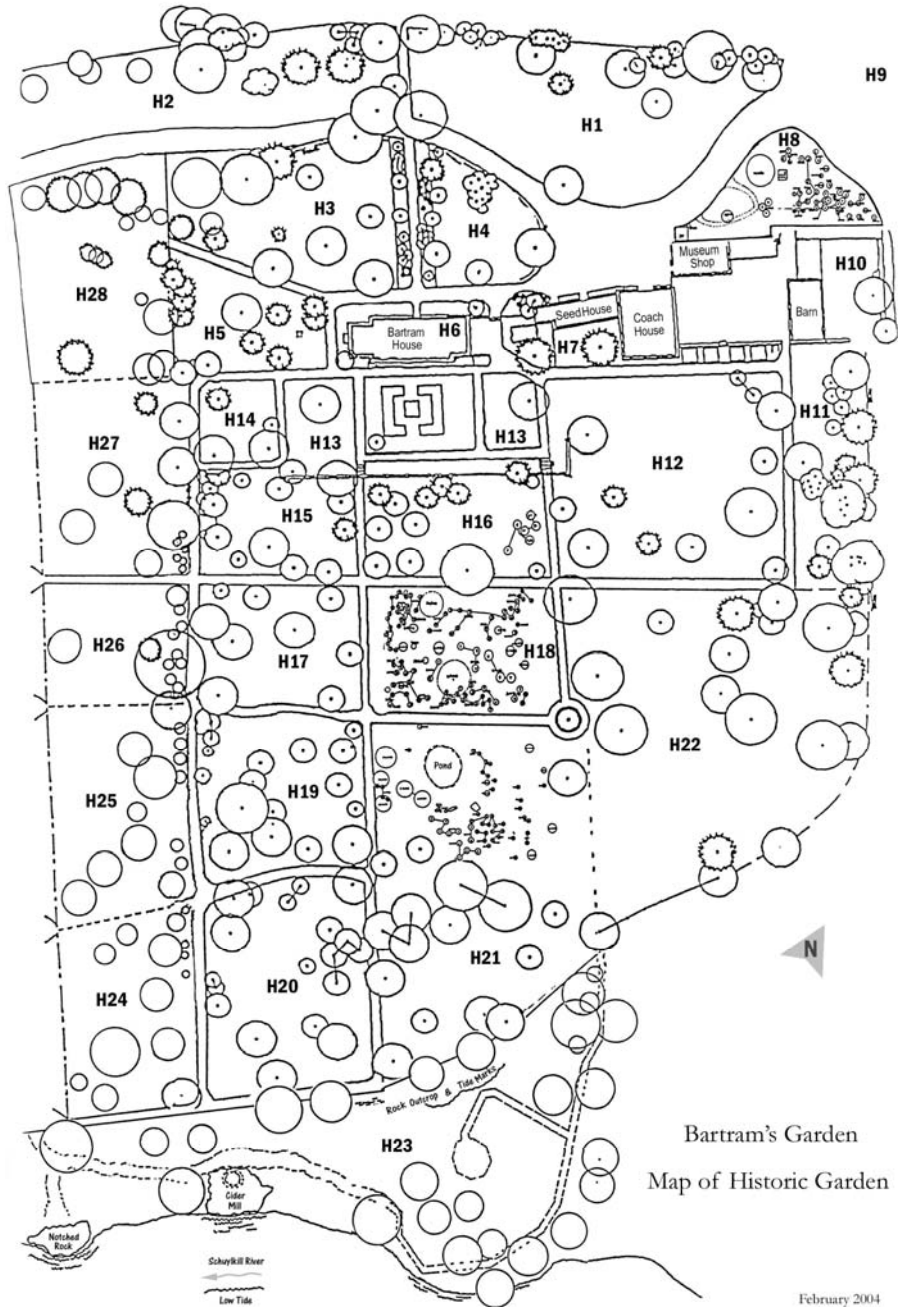
1. Bartram Oak : *Quercus heterophylla*
2. Box : *Buxus sempervirens*
3. Lady Petre Pear
4. Watering-trough
5. Jujube : *Zizyphus*
6. Yellow-wood : *Cladrastis lutea*
7. Red Mulberry : *Morus rubra*
8. *Ginkgo biloba*
9. Buttonwood : *Platanus occidentalis*
10. Cypress : *Taxodium distichum*
11. Silver Maple : *Acer saccharinum*
12. Papaw : *Asimina triloba*
13. Silverbell : *Halesia tetraptera*
14. English Filbert : *Corylus Avellana*
15. Cider-press
16. Harvey's Grave
17. *Sassafras officinale*
18. Mossy-cup Oak : *Quercus macrocarpa*
19. Sweet Buckeye : *Æsculus flava*
20. Horse-chestnut : *Æsculus Hippocastanum*
21. Hackberry : *Celtis occidentalis*
22. *Magnolia Fraseri*
23. English Walnut : *Juglans regia*
24. Red Maple : *Acer rubrum*
25. Beech : *Fagus Americana*
26. Kentucky Coffee : *Gymnocladus dioica*

Elizabeth O. Abbot, *Bartram's Garden, Philadelphia, Pa.*, John Bartram, Philadelphia: (March 1904).

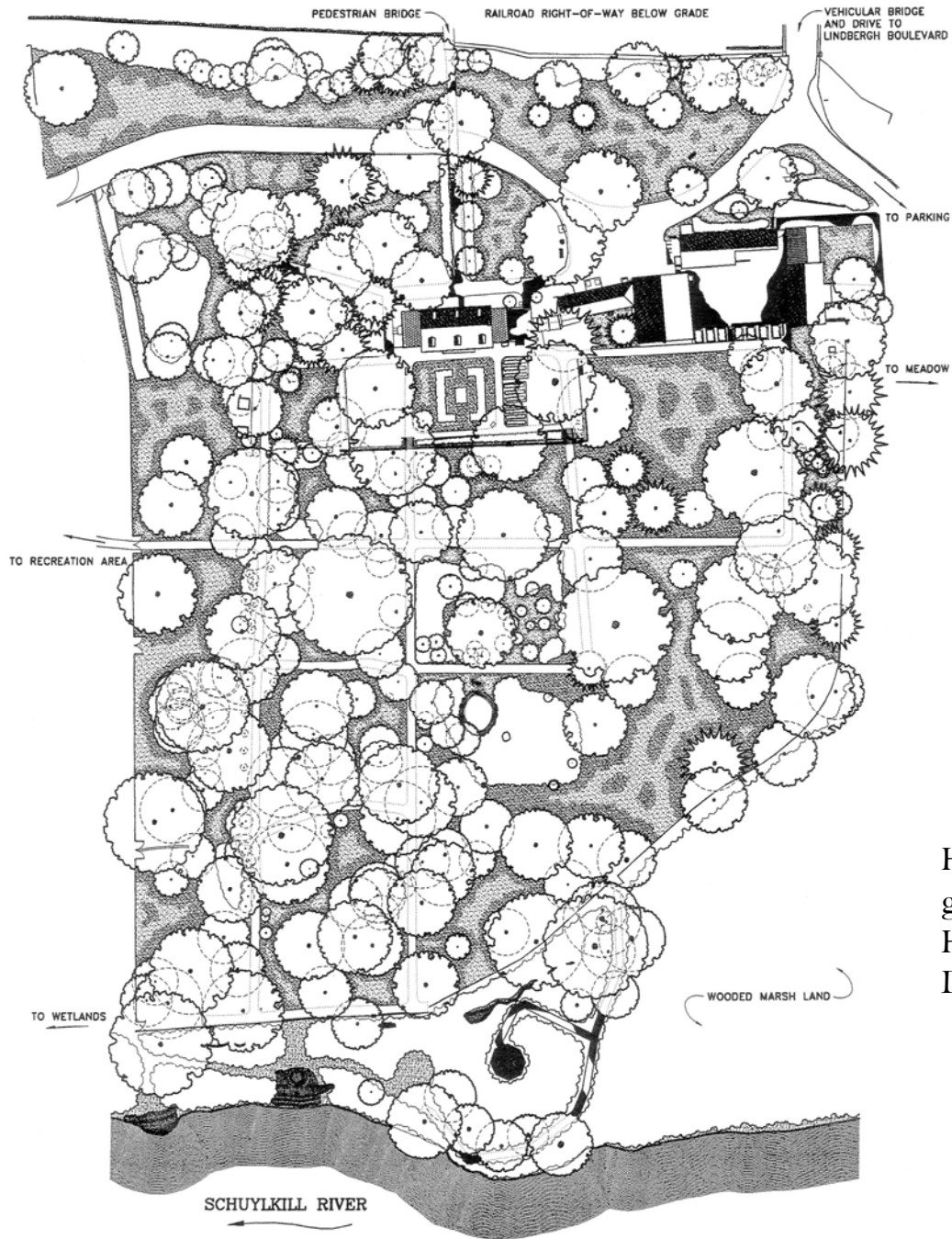


ROUGH PLAN OF BARTRAM'S GARDEN, AUGUST, 1907.

Elizabeth O. Abbot, *Bartram's Garden, Philadelphia, Pa. John Bartram*. Second edition, Philadelphia: Re-issued with New Plan of Garden, etc. (August 1907).



Feb. 2004 corrected map of accessioned plants in historic garden, based on 1992 digital map.



HALS PA-1 plan of the historic garden, 2003. [National Park Service, HABS/HAER/HALS/CRGIS Division, drawn by David Calderon.]



- “A Draught of John Bartram’s House and Garden as it appears from the River.” Drawing by William Bartram. The only contemporary plan of John Bartram’s Garden, this drawing was probably made by William Bartram in mid-to late 1758, and was sent to Peter Collinson in London, in a letter dated January 28, 1759. William captured his father’s garden in a state of expansion, with a new flower garden and major alterations to the house just underway. The figure standing among the woody plant collection in the alleys of the lower garden is probably John himself. [Collection of the Earl of Derby, Knowsley Hall. The Earl of Derby’s Library, near Liverpool, owns a large folio volume of drawings, once owned by Peter Collinson, John Bartram’s friend and chief correspondent in London. The volume contains 30 or so illustrations by William Bartram, most produced when he was young.]
- “Plan of Bartrams Botanical Garden prior to 1777,” by William Middleton Bartram (1838-1916) a great-great-grandson of John Bartram. This plan was probably drawn ca. 1890-1900, and reflects the garden in the late Carr period, 1840-1850. W. M. Bartram was born at Bartram's Garden and spent his life in the near vicinity. He was an early and active member of the John Bartram Association. This map more accurately reflects his remembrances of the garden as a child in the 1840s. [JBA collections.]
- Elizabeth O. Abbot, *Bartram’s Garden, Philadelphia, Pa. John Bartram*. The John Bartram Association, Philadelphia: (March 1904). This small map is from the first guide book to Bartram’s Garden issued by the Association in 1904. [JBA collections.]
- Elizabeth O. Abbot, *Bartram’s Garden, Philadelphia, Pa. John Bartram*. Second edition, The John Bartram Association, John Jos. McVey, Publisher, Philadelphia: Re-issued with New Plan of Garden, etc. (August 1907). Revised and enlarged map from 2nd edition of guidebook with more trees located. [JBA collections.]
- Feb. 2004 hand corrected map of accessioned plants in historic garden. This was based on a 1992 digital map, revised, enlarged and updated by volunteer and board member Maggie Dugan. This shows the “H” number designation for various sections within the historic garden. [JBA collections.]
- Bitmap version of the HALS PA-1 measured plan of the historic garden produced by the Historic American Landscapes Survey (HALS), Division of the National Park Service, United States Department of the Interior. We also have this map in its original AutoCAD DWG format. [National Park Service, HABS/HAER/HALS/CRGIS Division, drawn by David Calderon.]